













-  Building
-  Covered area
-  Hard surface
-  Trees
-  Open ground
-  Rough open
-  Vegetation
-  Dense vegetation

-  Contour
-  Depression
-  Steep bank
-  Steps
-  Fence
-  High fence
-  Gate
-  Distinct tree
-  Tap
-  Post
-  Knoll

Course Medium, Length 0.3 km

Start Compass

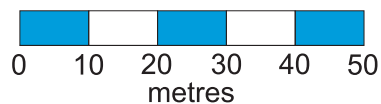
- 1. 6 Tap E side
- 2. 7 Path end
- 3. 8 Forest edge
- 4. 9 Steep bank
- 5. 10 Steep bank top

80 m from last control to finish. No tapes

Faurefold

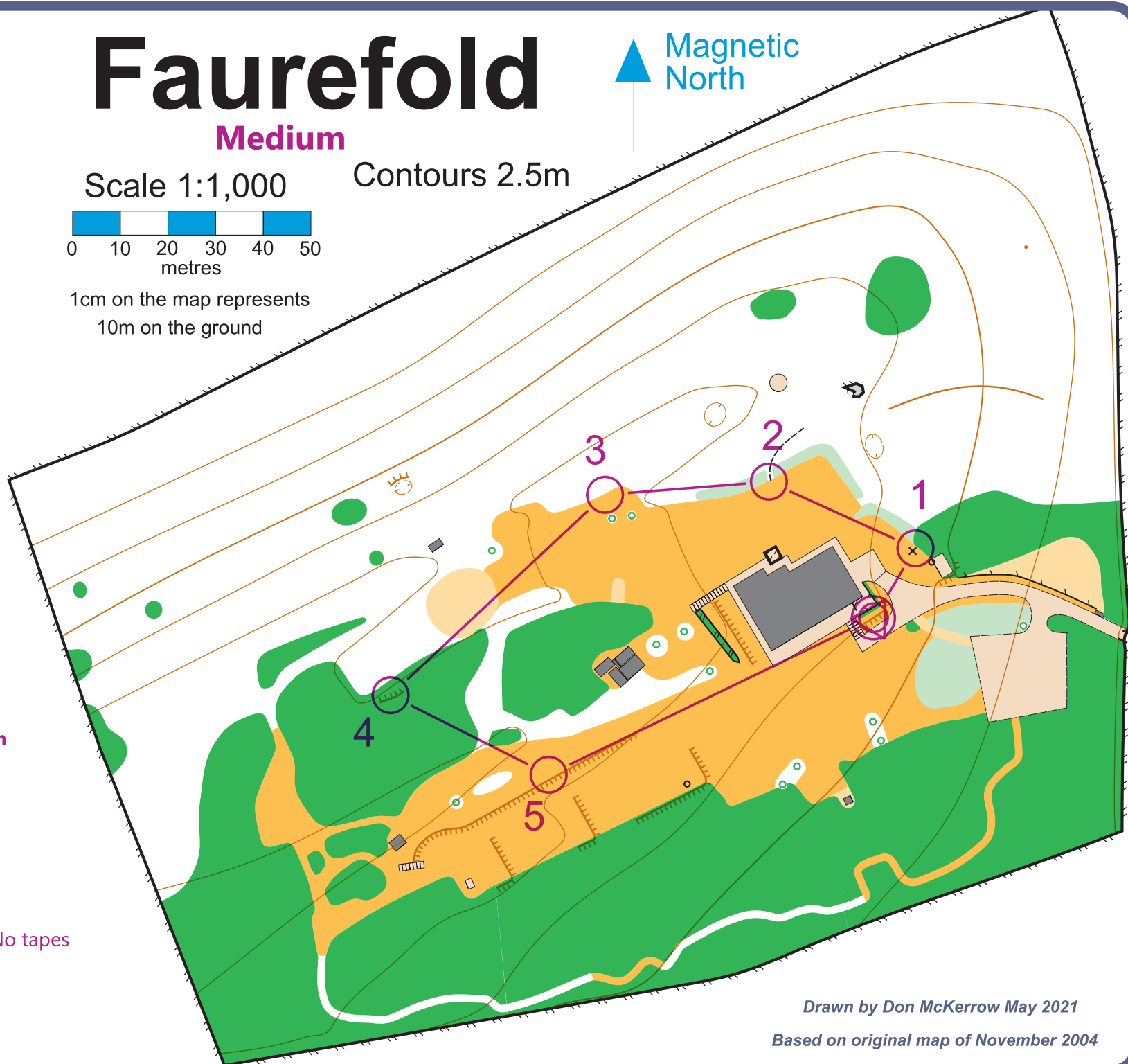
Medium

Scale 1:1,000



1cm on the map represents
10m on the ground

Contours 2.5m



Drawn by Don McKerrow May 2021

Based on original map of November 2004