




















-  Building
-  Covered area
-  Hard surface
-  Trees
-  Open ground
-  Rough open
-  Vegetation
-  Dense vegetation

-  Contour
-  Depression
-  Steep bank
-  Steps
-  Fence
-  High fence
-  Gate
-  Distinct tree
-  Tap
-  Post
-  Knoll

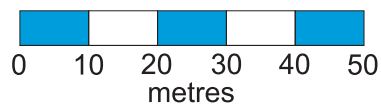
Course Short, Length 0.2 km

- | Start | Compass |
|-------|-------------------|
| 1. 1 | Tree N side |
| 2. 2 | Hedge SE end |
| 3. 3 | Buildings SE side |
| 4. 4 | Steep bank top |
| 5. 5 | Open area S side |
- 50 m from last control to finish. No tapes

Faurefold

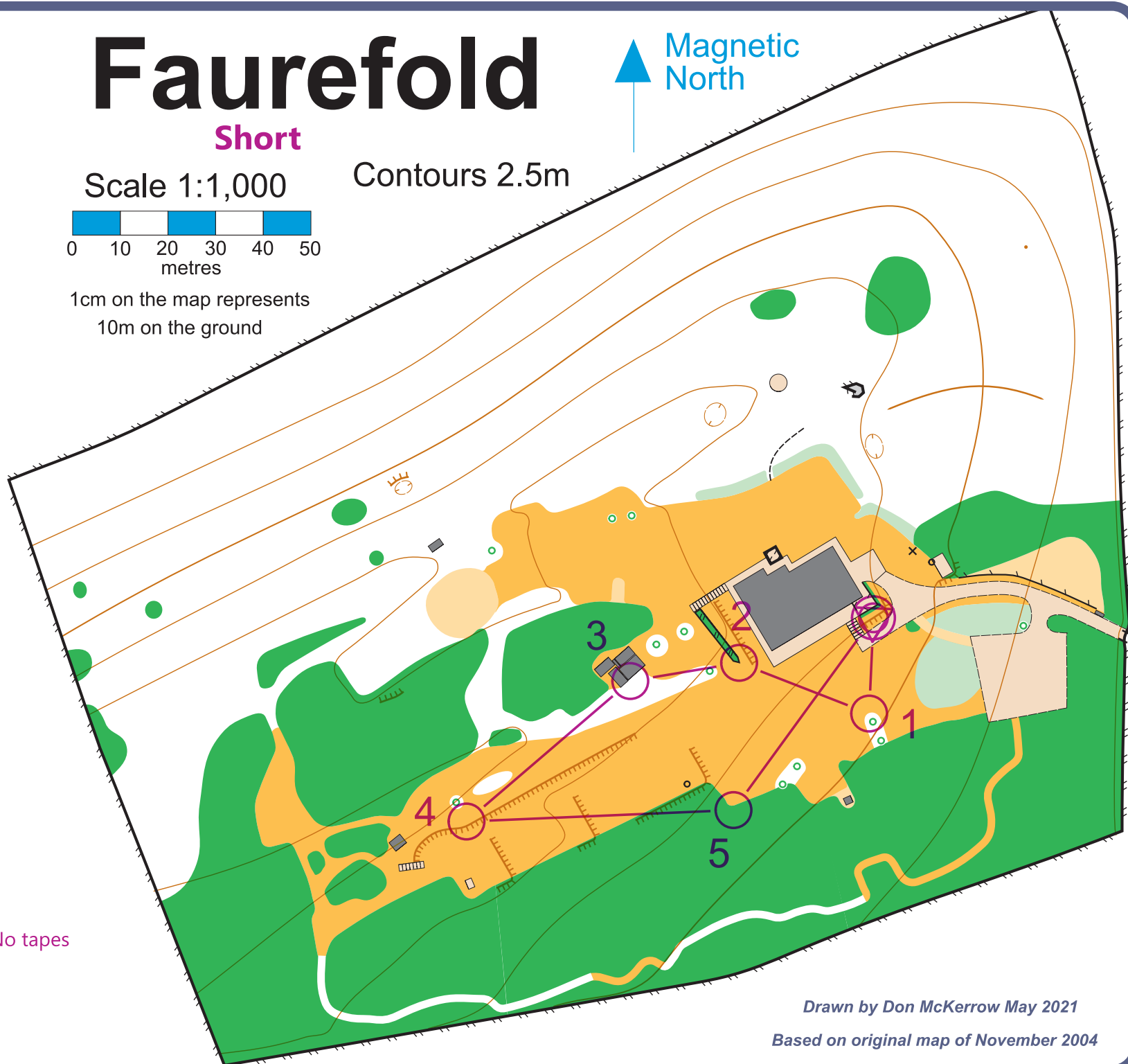
Short

Scale 1:1,000



1cm on the map represents
10m on the ground

Contours 2.5m



Drawn by Don McKerrow May 2021

Based on original map of November 2004